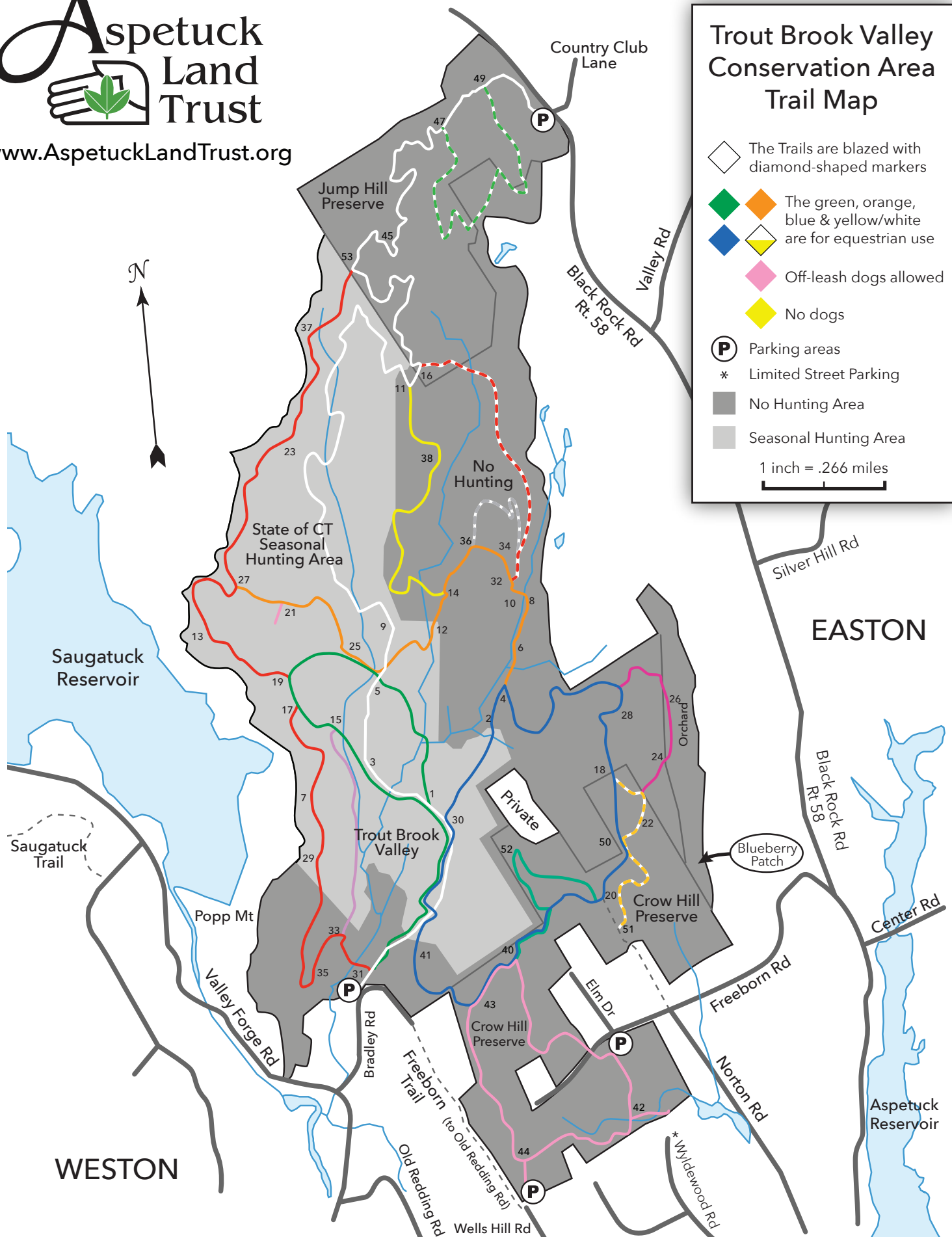


## Trout Brook Valley Conservation Area Trail Map

- The Trails are blazed with diamond-shaped markers
- The green, orange, blue & yellow/white are for equestrian use
- 
- Off-leash dogs allowed
- No dogs
- Parking areas
- Limited Street Parking
- No Hunting Area
- Seasonal Hunting Area

1 inch = .266 miles



WESTON

EASTON

# Preserve Rules & Regulations

## Enjoy:

Hiking  
Dog Walking  
Horseback Riding  
Mountain Biking  
Picnicking  
X-Country Skiing  
Stay on Trails

## Prohibited:

**No Smoking**  
**No Camping**  
**No Fires**  
**No Littering**  
**No Motorized Vehicles**  
**No Alcoholic Beverages**  
**No Plant/Wildlife removal**  
**No Fishing in reservoir**  
**No Drones**

## Closed Sunset to Sunrise

Saugatuck Reservoir Dike is off limits

**Dogs:** Must be on hand-held leash at all times (except while on Pink trail). When on Pink, dogs must be on trail and under handler's voice and sight control and be leashed from parking areas to beginning of trail. Maximum 2 dogs per handler.

Please be considerate by not allowing dogs to roam, jump on, or disturb others. Leave no trace. Please remove dog waste.

**Bikes:** Not permitted Jan 1 - April 30. Biking allowed only on marked trails. Pedestrians/equestrians have right of way. No off-trail riding. No riding when wet.

**Hunting:** By permit only. Hunting seasons are mid-Sept thru Dec & in May. Hunting areas are posted. No hunting on Sundays.























**Horses:** Blue, green, orange and yellow/white trails.

**Orchard/Blueberries:** Our 1,000 blueberry bushes can be enjoyed by Land Trust members only during blueberry season. Members will be mailed the lock combination to access blueberry patch.


To access the Blueberry Patch: Park in the Freeborn Road Parking lot and take the Pink Trail to the Blue trail at #40. Hike the Blue trail to the Yellow/White trail to the Magenta trail. Enter the gate at #24 and go right (south) to the blueberry gate where you will use your blueberry code to enter the patch. It's a 1.53 mile hike to the blueberries.

**Parking:** Please be sensitive to our neighbors. Don't block access to mail boxes and driveways, keep the noise level down, don't let dogs run onto neighboring yards, and please don't litter.

# Trails

Color	Length*	Difficulty	Acres
<b>Trout Brook Valley</b>			<b>730</b>
White 	2.1	Easy	
Red  	2.6	Hard	
Violet  	0.6	Medium	
Yellow   	1.1	Hard	
Orange 	1.2	Medium	
Green 	1.5	Easy	
Blue 	2.2	Medium	
Magenta 	0.7	Easy	
Grey/White  	0.3	Hard	
Red/White 	0.7	Medium	
Pink  			
<b>Total</b>	<b>13</b>		
<b>Crow Hill</b>			<b>162</b>
Pink 	2.5	Easy	
Light Green 	0.5	Easy	
Yellow/White 	0.7	Medium	
<b>Total</b>	<b>3.7</b>		
<b>Jump Hill</b>			<b>117</b>
White 	1.5	Medium	
Green/White 	1.2	Easy	
<b>Total</b>	<b>2.7</b>		
<b>Total Miles &amp; Acreage</b>	<b>19.4</b>		<b>1,009</b>

\*Distances are one way in miles

 No biking  No Dogs

**Aspetuck Land Trust** is a member-supported, private non-profit organization. When you make a tax-deductible donation to support our work you help protect our local open spaces for future generations.

**Contact:** PO Box 444, Westport, CT 06881  
info@aspetucklandtrust.org  
AspetuckLandTrust.org | 203-331-1906

Download the new Trout Brook Valley GPS trail map on your phone. Go to the App Store on your phone and download the **Avenza Maps App** (available for iPhone and Android). Search Trout Brook Valley and save the trail map.